

# Virginia Save Our Streams

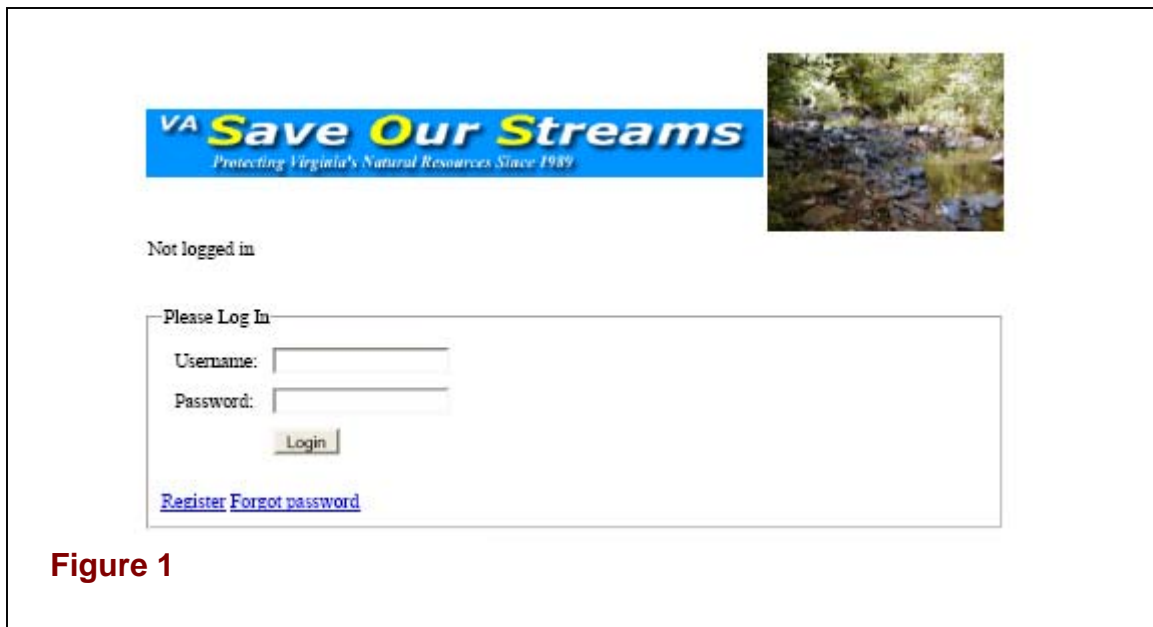
## Data Entry Interface

### Instructions

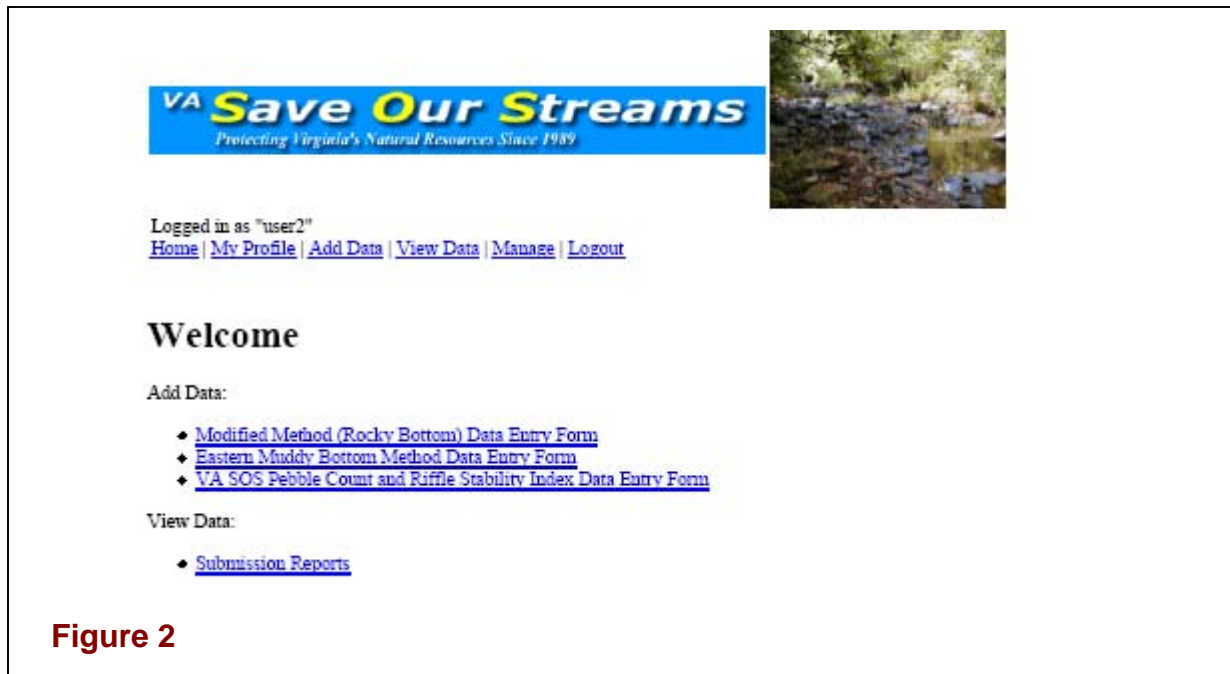
Any comments, clarification, or help with the data entry should be directed to Stacey Brown at 804-615-5036 or [stacey@vasos.org](mailto:stacey@vasos.org) (e-mail is preferred). If you should have any error or see something that should be changed, please let Stacey know!

### LOGGING IN AND GENERAL INFORMATION

1. To use this online data entry system, you must first register (see figure #1). This will allow you to keep track of data you submit and make any changes to the data you submit. To register please provide:
  - a. E-mail Address (this is necessary to provide you with your password in case you forget).
  - b. User Name – you choose this
  - c. Password – you choose this – it must be at least 5 characters in length



2. Once you have registered, you can immediately log in
3. After you log in, you will go to the “Home” page (see figure #2). This page has a menu at the top as well as a list of frequently selected choices. The list of frequently selected choices is as follows:
  - a. Add Data
    - i. Modified Method (Rocky Bottom) Data Entry Form
    - ii. Eastern Muddy Bottom Method Data Entry Form
    - iii. VA SOS Pebble Count and Riffle Stability Index
  - b. View Data
    - i. Submission Reports



4. The menu at the top will appear in every page throughout the VA SOS online data entry interface. The menu at the top is as follows:
  - a. Home – takes you back to the main page
  - b. My Profile – takes you to the page with your e-mail and user id. You may edit your e-mail or user id here, or reset your password.
  - c. Add Data – this is where you add your VA SOS data from the Field Data Sheet. More details on this page are below.
  - d. View Data – this is where you can view all VA SOS data entered into this system. Please note, at this time, old data cannot be accessed through this interface (we do hope to make this happen by Summer). More details on this page are below.
  - e. Manage – this is where you can look at the VA SOS Monitoring Sites and add new sites. More details on this page are below.
  - f. Logout – this will log you out of the system

## ADD DATA

To add data into the new VA SOS Data Entry system, select the “Add Data” heading from the header links or the appropriate link under “Add Data” on the data entry “Home” page.

1. For most monitoring, select the Modified Method (Rocky Bottom) Data Entry Form.
2. Once this is selected, a familiar data entry screen is loaded (see figure 3#). It is in similar order to your field data sheet, except you must select your monitoring site first.




The screenshot shows the VA Save Our Streams website interface. At the top left is the logo with the text "VA Save Our Streams" and "Protecting Virginia's Natural Resources Since 1989". To the right is a photograph of a stream. Below the logo, it says "Logged in as 'user2'" and provides navigation links: "Home", "My Profile", "Add Data", "View Data", "Manage", and "Logout". The main heading is "Modified Method (Rocky Bottom) Data Entry Form: New entry". The form includes a "Site:" dropdown menu with "Pick a Site" as the selected option. Below this is a link "Can't find your stream?". The "Date:" field is set to "2007", "March", and "19". Other fields include "Number of Participants:", "Group or Individual:", "Name of Certified Monitor:", "Average stream width:", "Average stream depth:", "Flow rate (High/Normal/Low/Negligible):", and "Weather last 72 hours:".

**Figure 3**

**Selecting a Monitoring Site from the List:**

3. Select a monitoring site from the given list by either
  - a. clicking the down arrow and scrolling through the streams and sites until you find your site OR
  - b. Typing the first 2 letters of the name of the stream and selecting the appropriate site
4. If you do not know the site name for your stream either
  - a. Refer to appendix A of this manual to see a list of current sites associated with each stream
  - b. Select a site (that you think is right). Once you select a site, information about the site will be shown just below it (the watershed, county, location, and latitude and longitude). If this is not the right site, just select another site.
  - c. Go to the “Manage” header menu button to look for the correct site.
5. If your site is not listed, you may add a site through the link on the data entry page. Please be sure that your site is not on this list. If you are monitoring at an old site (the site is not new) – your site should be listed in the system. If you are having trouble with your site, it may be listed different than you expect – check Appendix A or go by these general guidelines. If a stream is the South Fork (or another fork) – it may be listed as “Roanoke River, South Fork”, rather than South Fork Roanoke River. Please note, we will be attempting to change all the sites to this nomenclature. Also, if the site is an unnamed tributary, it will likely be written as Named Stream, Unnamed Tributary. For example, Goose Creek, Unnamed Tributary. There are still a few lingering sites that are listed as Unnamed Tributary to Named Stream. Again, we will be changing the nomenclature of these streams in the future.
6. Once you select a site, you will see information about the site show up below the selected site. This information will include Watershed, County, Location, Latitude and Longitude (see figure #4).



The screenshot shows the VA Save Our Streams website interface. At the top left is the logo "VA Save Our Streams" with the tagline "Protecting Virginia's Natural Resources Since 1989". To the right is a photograph of a rocky stream. Below the logo, the user is logged in as "user2" and has navigation links for Home, My Profile, Add Data, View Data, Manage, and Logout. The main heading is "Modified Method (Rocky Bottom) Data Entry Form: New entry". The form includes a "Site:" dropdown menu with "Claiborn - 2" selected, and text below it: "Layhill and Rt. 1 intersection" and "38 21 00.5, 77 27 24.9". There is a link "Can't find your stream?". At the bottom, there is a "Date:" field with a dropdown for "2007", a text input for "March", and a dropdown for "19".

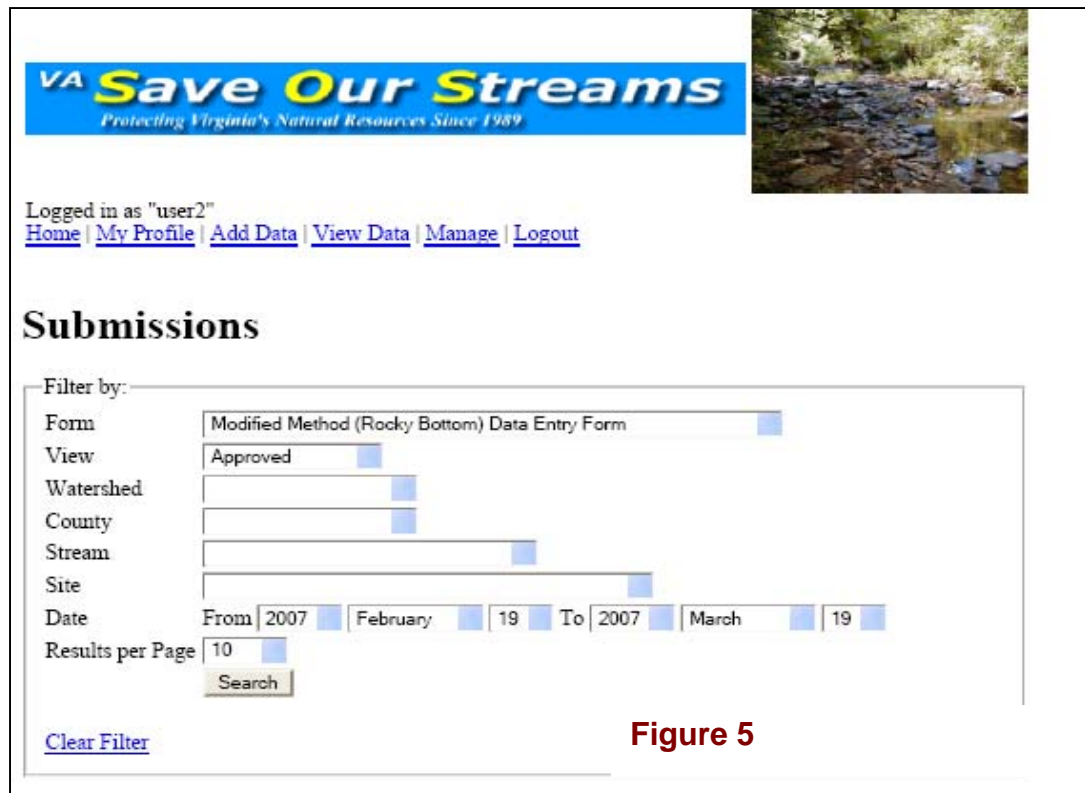
**Figure 4**

***Filling in the rest of the page:***

7. Use the tab key to page through the data entry fields.
8. For the fields: average stream width, depth, water temperature, collection time, please just put the number and not the units (you will get an error if you try to use units). If you feel that you need to put units somewhere, use the first page comments field!
9. When you put in the counts for the macroinvertebrates, the total field, the metric calculation fields, and the final score will be calculated automatically. (Please contact me if it calculates something wrong).
10. For the remainder of the data entry form (habitat assessment), please type in the correct selection for each field.
11. Once you have completely filled in the online data sheet, select submit (or hit the enter key).
12. Once you have selected submit, you will be taken back to the data entry “Home” page, with one change, the following sentence will appear: “The form has been submitted. You may view your submission here.” If you click the here button on the page, you will be taken back to your submission where you can then edit the submission as needed.
13. Once your data is submitted, you can further review it, but it will not be made available to other users until it is “approved” by either your regional coordinator or VA SOS.

## VIEW DATA

1. To view data that has been entered into the VA SOS database, select “View Data” from the “Home Page” or from the header menu selections.
2. Once you select this, the Submissions page is generated (see figure #5).
3. Basically this page will filter the entire VA SOS Database based upon the criteria you give it. Here are the filters:
  - a. Form – the default is Modified Method (Rocky Bottom) Data Entry Form  
You must select a form
  - b. View –  
You must select a view
    - i. Approved
    - ii. My Submissions
    - iii. Unapproved \* only for users with administrative rights
    - iv. All Submissions – only for users with administrative rights
  - c. Watershed – Large watershed. You do not have to select a watershed
  - d. County – You do not have to select a county (the county is not tied to the watershed – in other words, if you select a watershed like the Potomac, the counties will not be limited to only those in the Potomac drainage).
  - e. Stream – You do not have to select a stream. Select a stream if you want to see data from all monitoring sites on the stream. If you just want to see the data collected from a single site, use the next filter (Site).
  - f. Site – You do not have to select a site.
  - g. Date – It automatically gives you a one-month window. You will need to change this filter to see data for a longer period.
  - h. Results per page – the default choice is to show 10 records on the page at a time (and you can page through each additional page of records).



VA **Save Our Streams**  
Protecting Virginia's Natural Resources Since 1989


Logged in as "user2"  
[Home](#) | [My Profile](#) | [Add Data](#) | [View Data](#) | [Manage](#) | [Logout](#)

### Submissions

Filter by:

Form	Modified Method (Rocky Bottom) Data Entry Form
View	Approved
Watershed	
County	
Stream	
Site	
Date	From 2007 February 19 To 2007 March 19
Results per Page	10

[Clear Filter](#)



**Figure 5**

4. Once you have put in your filters, hit the search button to return the records that meet the parameters of your filter.
5. The data you select will show up below your filter box. The first column gives you options for each record.
6. Select “View” to see the data in the data entry view form.
7. If the data is “yours” (i.e., you submitted the data), the first column will also allow you to edit or delete the record.
8. If you are an administrator, you may also approve the data via the button in the first column
9. Once the data shows up, you may then download the data so that you can analyze the data in an excel spreadsheet. Hit the excel spreadsheet icon and another dialogue box will open to ask if you want to open the document or save it. Make the appropriate choice for your use.

## **MANAGE**

Selecting the “Manage” button from the header menu will take you to the screen to manage your monitoring sites. When you select sites from the manage screen, it will take you to a list of all the sites with the site information.

1. You can add new sites here, but you cannot edit sites.
2. If you have administrative rights you will be able to edit sites.
3. If you do not have administrative rights, but you need to edit a site, please contact Stacey Brown with your edits.
4. To view information about a site, click on its station identifier
5. You can either use the scroll buttons on the bottom of the stream to scroll through the site list, or you can jump to your site by clicking on the first letter of the stream name in the header of the site list.

## **MY PROFILE**

Click this link to update your login information

## **LOGOUT**

Click this link to log out of the system.

<u>County</u>	<u>Stream name</u>	<u>Station ID</u>	<u>DEQStationNumber</u>	<u>Location</u>	<u>Latitude</u>	<u>Longitude</u>
	Bear Creek	BER1	4ABER*-1-SOS	1 mile from Yanceyville, NC	36.4265	-79.37548
	Blackberry Creek	BBC1	6BBBC*-1-SOS	first riffle downstream of a bridge on Blackberry Road at the intersection of Blackber Road and Crestview Drive	36.73898	-80.01668
	Burke's Spring Branch	PIM10	1AFOU-PIM10-SOS	On Brooks Square Common Land, downstream of the confluence of the 2 forks of Burke's Spring Branch, and upstream of the berm that creates inline swp.	0	0
	Cedar Creek	MFCC1	6CCED-MFCC1-SOS	Cedar Creek off Rabbit Run Lane upstream of a culvert and bridged crossin	36.7396	-81.8001
	Fenwick Mine Branch	Station 1			0	0
Albemarle	Biscuit Run	BSC01	2BSC-BSC01-SOS	utility xng near Southern Parkwa	37.9989	-78.5189
Albemarle	Broad Axe Creel	BRX1	2BRX-1-SOS	upstream of 64, and upstream of large pip	38.03022	-78.65675
Albemarle	Buck Island	BID1	2BID-1-SOS	riffles 14 yards downstream of VSH 729 overcrossin	37.95475	-78.40388
Albemarle	Buck Island Creek	BKV01	2BID-BKV01-SOS	Near 620	37.9252	-78.4261
Albemarle	Buck Island Creek	BK101	2BID-BK101-SOS	riffle 14 yards downstream of VSH 729 overcrossin	37.95475	-78.40375
Albemarle	Buck Mountain Creel	BKM01	2BKM-BKM01-SOS	665 Bridge Crossing 100yds upstream from bridg	38.15472	-78.53917
Albemarle	Buck Mountain Creel	BKM1	2BKM-1-SOS	riffles downstream of low concrete private bridg	38.15472	-78.53917
Albemarle	Buck Mountain Creel	BKU03	2BKM-BKU03-SOS	Near Route 666 Stream Crossin	38.1752	-78.5379
Albemarle	Carroll Creek	CRL01	2CRL-CRL1-SOS	riffle downstream of access road to Glenmore pocket pla	37.9786	-78.37783
Albemarle	Doyles River	DOY01	2BDYL-1-SOS	Route 674 bridge, 1st riffle downstream of bridge crossin	38.1354	-78.6618
Albemarle	Flat Branch	FLB-1	2FLB-1-SOS	upstream from Lewis & Clark Drive at North Fork research par	38.15065	-78.42102
Albemarle	Ivy Creek	IVC03	2IVC-03-SOS	Route 610	38.07389	-78.53167
Albemarle	Ivy Creek	IVC01	2IVC-1-SOS	100 yards north of old ballard road bridge crossin	38.0743	-78.5319
Albemarle	Ivy Creek	IVC01	2IVC-IVC01-SOS	VSH 601, 10 yds downstream from overcrossing. From C'ville, travel west on Barrack Rd (VSH 614). Barracks becomes Garth (VSH 601).	38.0745	-78.5317
Albemarle	Lake Reynovic	LKR01	2LKR-01-SOS	60 yds ds of L Reynovia spillway, below where outlet stream joins small cre	37.9976	-78.5129
Albemarle	Lickinghole Creek	LKN01	2LKN-01-SOS	riffles upstream of stream's sharp turn, approx 400 meters upstream of stormwat	38.05961	-78.67459
Albemarle	Lickinghole Creek	LKN09	2LKN-LKN09-SOS	riffles 1/8 mile upstream of stormwater basin, adjacent to field below Fairwinds Lane	38.0603	-78.6727
Albemarle	Lynch River	LCH01	2LCH-LCH01-SOS	riffle immediately downstream of VSH 603 overcrossin	38.23081	-78.52325
Albemarle	Martins Branch	MRT01	2MRT-MRT01-SOS	riffles above confluence with tributary; where red trail descends to Martins Bran	38.0902	-78.4965
Albemarle	Maury Creek	MAU2	2MAU*-2-SOS	riffles adjacent to road to Heyward hom	38.03175	-78.5367
Albemarle	Meadow Creel	MWC03	2MWC-3-SOS	Locust Court Drive - 2 riffles downstream	38.047	-78.2061
Albemarle	Meadow Creel	8	2MWC-8-SOS	70 yds downstream from the Holmes Ave Bridg	38.04417	-78.46194
Albemarle	Mechums	MCM05	2MCM-MCM05-SOS	Downstream of Route 25	38.0623	-78.6479
Albemarle	Mechums River	MCM04	2MCM-MCM04-SOS	Route 601	38.12953	-78.5497
Albemarle	Mechums River	1	2MCM-1-SOS	Route 614 (Garth Road) downstream of the bridg	38.1027	-78.5931
Albemarle	Mechunk Creek	MCV01	2MCK-MCV01-SOS	riffles downstream of bridge at Route 60	38.0336	-78.3051
Albemarle	Mechunk Creek, UT	MCK04	2MCK-04-SOS	Tall Oaks	38.03833	-78.34858
Albemarle	Moores Creek	MSC1	2MSC-1-SOS	1/4 mile upstream from mouth, just downstream of mulch yar	38.1752	-78.5379
Albemarle	Moores Creek	MSC2	2MSC-2-SOS	Azalea Park, RTF trail crossin	38.0098	-78.5135
Albemarle	Moore's Creek	MSC04	2MSC-4-SOS	Thatch Property (near Woolen Mills	38.0187	-78.4562
Albemarle	Moormans River	MRN03	2MNR-2-SOS	50 yards upstream of 601 bridg	38.1409	-78.5556
Albemarle	Moorman's River	1	2MNR-1-SOS	1/2 mile downstream of Millington Road crossing on McNeely property, 100 yar	38.1222	-78.6124
Albemarle	Moorman's Rive	MNR	2MNR-SOS	riffle at us end of Camp Albermark	38.13857	-78.55847



<u>County</u>	<u>Stream name</u>	<u>Station ID</u>	<u>DEQStationNumber</u>	<u>Location</u>	<u>Latitude</u>	<u>Longitude</u>
Albemarle	Morey Creek	MRY01	2MOY-MRY01-SOS	South of Bellair	38.0357	-78.5375
Albemarle	North Fork Rivanna	6	2RRN-6-SOS	150 yards upstream of Rt 649 bridge	38.08778	-78.41222
Albemarle	North Fork Rivanna	RNN08	2RRN-08-SOS	riffle @ north end of field	38.08068	-78.43042
Albemarle	North Fork Rivanna	2RNN-01-SOS	2RNN-01-SOS	riffles below dam	38.18295	-78.44033
Albemarle	North Fork Rivanna Rive	RRN05	2RRN-RRN05-SOS	riffles ds bridge and ds of small trib entering from left ban	38.08806	-78.41333
Albemarle	North Fork Rivanna Rive	RRN07	2RRN-RRN07-SOS	At forks of Rivanna (North and South Fork	38.0754	-78.4378
Albemarle	North Fork Rivanna Rive	RRN06	2RRN-RRN06-SOS	advance mills	38.18307	-78.4402
Albemarle	Powell Creek	PWL01	2PWL-PWL01-SOS	riffles in forest area 50 yds downstream of Ashwood Blv	38.10505	-78.43523
Albemarle	Rivanna Rive	RVN	2RVN-SOS	At Monticello - riffles 150 yds ds of power line crossin	38.01236	-78.42833
Albemarle	Rivanna Rive	RVN11	2RVN-RVN11-SOS	1/2 mile upstream from Meadow Creek - Towe Par	38.04722	-78.44722
Albemarle	Rivanna Rive	RVN01	2RVN-RVN01-SOS	Milton - 300 yards downstream of VSH 729 Overpas	38.006	-78.3998
Albemarle	Rivanna River, South Fork	RRS11	2RRS-RRS11-SOS	25 m from spillway basin	38.10463	-78.46736
Albemarle	Rivanna River, South Fork	RVN35	2RRS-RVN35-SOS	riffles towards upstream end of reach flanking soccer park	38.09514	-78.44483
Albemarle	Rivanna River, South Fork	RRS-1	2RRS-1-SOS	At confluence with north fork rivanna	38.07498	-78.44135
Albemarle	Rivanna River, South Fork	RRS09	2RRS-RRS09-SOS	riffle accessed from private property on Bentivar Dr	38.07501	-78.44165
Albemarle	Rivanna River, South Fork	RRS12	2RRS-RRS12-SOS	stream at river right, fed mainly by seepage or flow from hydropower facility	38.10415	-78.46714
Albemarle	Rivanna, South For	RRS13	2RRS-RRS13-SPS	rapids towards north end of fiel	38.07762	-78.4458
Albemarle	Rivannan River, South Fork	RRS10	2RRS-RRS10-SOS	1/4 mile downstream of dam	38.10297	-78.46631
Albemarle	Schenks Branch	SHK02	2SNK-SOS	Along and just upstream of Allied Concrete below McIntire Recyclir	38.0406	-78.4768
Albemarle	Slabtown Branch	SBT-1	2SBT-1-SOS	riffles us of 240 overcrossing	38.05687	-78.6994
Albemarle	Slate Quarry Creel	SQC01	2SQC-01-SOS	riffles along 627, ~300 meters above crossin	37.9456	-78.4851
Albemarle	Slate Quarry Creek - U1	XSQ02	2XSQ-02-SOS	immediately downstream of ford on private far	37.9518	-78.4947
Albemarle	State Quarry Creel	STQ01	2STQ-STW01-SOS	riffles along 627, ~300 meters above crossin	37.9456	-78.4851
Albemarle	State Quarry Creek	STT01	2STT-STT01-SOS	immediately downstream of ford on Lanark Farm	37.9518	-78.4947
Albemarle	Swift Run	SFR01	2SFR-SFR01-SOS	VSH 605; riffle immediately downstream of bridg	38.2016	-78.4502
Albemarle	Wards Creek	WDC01	2WDC0WDC01-SOS	Route 671 - riffles upstream of bridge	38.1596	-78.5967
Alleghany	Cowpasture Rive	CWP1	2CWP-1-SOS	Downstream from I-64 and Old Route 60 Bridge	37.7975	-79.7414
Alleghany	Simpson Creek	2SPN-SOS	2SPN-SOS	mouth of creek between I-64 and state Rt. 269 bridges	37.80667	-79.74167
Amelia	Unnamed Strearr	MPW-2	2MPW-2-SOS	Southeast Property Line of Maplewood Landf	37.28549	-78.0527
Amelia	Unnamed Trib N Buckskin Creek	1	2NBU-1-SOS	Southeast property line of Maplewood Landfill	37.2855	-78.0549
Arlington	Donaldson	P3	1ADON-P3-SOS	15m upstream from GW parkway	38.9195	-77.1083
Arlington	Donaldson	P2	1ADON-P2-SOS	beneath GW Parkway bridge	38.9197	-77.1082
Arlington	Donaldson	P1	1ADON-P1-SOS	10m upstream from mouth	38.9198	-77.1078
Arlington	Gulf Branch	P3	1AGUL-P3-SOS	15 m upstream from bridge	38.9245	-77.1147

County	Stream name	Station ID	DEQStationNumber	Location	Latitude	Longitude
Arlington	Gulf Branch	P2	1AGUL-P2-SOS	directly under bridge	38.925	-77.1142
Arlington	Gulf Branch	P1	1AGUL-P1-SOS	50m downstream from GW Pkwy	38.9252	-77.1137
Arlington	Spout Run	P3	1ASPU-P3-SOS	below Spout Run, ~50 m upstream of 2nd drainage pip	38.8983	-77.086
Arlington	Spout Run	P2	1ASPU-P2-SOS	200 m upstream from P1	38.9003	-77.0847
Arlington	Spout Run	P1	1ASPU-P1-SOS	next to drainage pipe, off Spout Run Pkwy, under Gv	38.9013	-77.0835
Augusta	Calfpasture River	2CFP-02-SOS	2CFP-02-SOS	Riffle at a farm road crossing	38.15089	-79.41208
Augusta	Jennings Branch	JEN1	1BJEN-1-SOS	Churchville Park - by red shed behind church	38.2261	-79.1614
Augusta	South River	SR1	2STH-SR1-SOS	South of I-64 Bridge off Lyndhurst Road, se corner of property	38.0506	-78.9133
Augusta	South River	SR2	2STH-SR2-SOS	Meadowbrook Road NW of tennis court	38.0619	-78.9131
Bath	Bullpasture River	2BLP-01-SOS	2BLP-01-SOS	Riffle just above the confluence with the Cowpasture River.	38.18967	-79.56414
Bath	Cowpasture River	CWP5	2CWP-05-SOS	First riffle below Lowman's Mill dam at Windy Cove Farm; RHS of island	37.99331	-79.63394
Bath	Cowpasture	CWP6	2CWP-06-SOS	Riffle on RHS of island; near Windy Cove cave and quarry site	38.00433	-79.63928
Bath	Cowpasture	CWP6	2CWP-07-SOS	Riffle below 'Blue Hole' swimming area at Buxton Farm	38.06036	-79.66511
Bath	Cowpasture River	CWP2	2CWP-SOS	off 625 - 2.3 miles north of intersection of 625 and 62	38.06944	-79.65305
Bath	Cowpasture River	CWP3	2CWP-3-SOS	Route 627 Bridge	38.15308	-79.59808
Bath	Cowpasture River	CWP4	2CWP-04-SOS	Just above confluence with Mill Cree	37.99269	-79.6716
Bath	Cowpasture River	COW-2	2CWP-2-SOS	2nd riffle above Peters Bridge (Route 42) in Bath County	37.89278	-79.7575
Bath	Dry Run	2DUN-01-SOS	2DUN-01-SOS	Riffle in front of cabin	38.10417	-79.69417
Bath	Jackson River	JKS1	2JKS-1-SOS	80 Yards downstream of Boiling Springs Rod & Gun Club main entrance	38.0434	-79.88142
Bath	Lick Run	2LIK-01-SOS	2LIK-01-SOS	Just above bridge at entrance to Camp Alkulana; Millboro Springs, Va.	37.98342	-79.61911
Bath	Muddy Run	1	2MYA-1-SOS	300 yds downstream from bridge after turnoff	38.10556	-79.75222
Bath	Muddy Run	MYA	2MYA-A-SOS	1 mile north of intersection of Rt. 614 & 220	38.10556	-79.75611
Bath	Muddy Run	MYB	2MYA-B-SOS	1st bridge Rt 614	38.10417	-79.75194
Bath	Stuart Run	2STU-02-SOS	2STU-02-SOS	Riffle above High Rocks pool.	38.02872	-79.6125
Bath	Stuart Run	2STU-1-SOS	2STU-1-SOS	Where stream runs into Beatty Ridge, and turns SW. Riffle at head of deep pool (Green Valley VA Quadrangle)	38.025	-79.6081
Bath	Thompson Creek	1	2TMP-1-SOS	Rt. 39, Beach Residence	38.04417	-79.68444
Bath	Wilson Creek	WNL	2WNL-SOS	5' above low water bridge - Camp Carlson, Douthat State Park	37.9166	-79.796
Botetourt	Buffalo Creek	2	2BLD-2-SOS	at Church of God of Prophecy State office on Rt 11 south of Troutville	37.4113	-79.8832
Botetourt	Buffalo Creek	BLD3	2BLD-3-SOS	Just above junction with Tinke	37.3814	-79.9117
Botetourt	Ellis Run	ELS1	4AELS*-1-SOS	Buchanan, 182 Ellis Run Lane (above metal footbridge)	37.47773	-79.73302
Botetourt	Looney Creek	LMC	2LMC-SOS	At Route 11 Bridge, South of Buchanan	37.5082	-79.7142
Botetourt	Tinker Creek	4ATKR-3-SOS	4ATKR-3-SOS	Downstream of bridge on Tinkermill Road, where trail race enters tinker creek	37.40123	-79.91603
City of Richmond	Upham Brook	2UPM-01-SOS	2UPM-01-SOS	Spring Hill Park	0	0
Clarke	Potts Creek	POT1	1BPOT*-1-SOS	training site Clarke County	0	0
Culpeper	Cedar Run	C-2	3CED-C2-SOS	Under 522 bridge	38.3636	-77.9758
Culpeper	Crooked Run	C-1	3COO-C1-SOS	100' upst from Rt 15 bridge	38.3536	-78.1136

County	Stream name	Station ID	DEQStationNumber	Location	Latitude	Longitude
Culpeper	Hazel River	C-5	3HAZ-C5-SOS	At Route 644 bridge	38.5266	-78.1716
Culpeper	Mountain Run	C-17	3MTR-C17-SOS	50' dnst from lower pasture fence style - Crofton Farm Roa	38.4539	-77.9681
Culpeper	Mountain Run	C-16	3MTR-C16-SOS	Mountain Run west end of Spring Street, 100' below concrete da	38.4647	-78.0089
Culpeper	Moutain Run - unnamed tributar	C-15	3MTR-C15-SOS	Route 633, crosses tributary of Mountain Run before trees on right. Walk 15 fee downstream to	38.4689	-78.1077
Culpeper	Rapidan River	C-14	3RAP-C14-SOS	200' below 610 bridge	38.3597	-77.6861
Culpeper	Robinson River	C-13	3ROB-C13-SOS	Rt 614 - Just dnst of bridge in middle of stream	38.325	-78.0956
Culpeper	Thornton River	C-18	3THO-SOS	Thornton 628 low water bridge, 100' ups	38.60278	-78.00222
Dickenson	Bear Pen	BEP02	6ABEP-02-SOS	Along Rt. 631, near intersection of Rt. 631 & Rt. 620 outside Clintwoc	37.2	-82.468
Dickenson	Bear Pen	BEP01	6ABEP-01-SOS	Bear Pen Park at Confluence of Bear Pen and Pound River. Along Rt. 631 and 62C	37.1858	-82.46848
Dickenson	Cranesnest	CNR1	6ACNR-1-SOS	Pass Cranesnest Campground, above lowwater bridg	37.18552	-82.38308
Dickenson	McClure River	MCR1	6AMCR-1-SOS	Downstream of Kiwanis Building and bridge at the first riffle section, after confluence c Caney Creek and McClure River. Along Rt. 63 approximately 2 miles from intersection of Rt. 83 in McClure, Virginia.	37.1075	-82.38
Dickenson	Russel Fork	RSS-01	6ARSS-01-SOS	riffle in front of Haysi High	37.20116	-82.29041
Dickenson	Spring Fork	6ASPK-01-SOS	6ASPK-01-SOS	Directly in from of Ervington High School	37.0671	-82.3438
Fairfax	Accotink Creek	ACC6	1AACO-ACC6-SOS	Due west of ballfield concession stand in Wakefield park. Intersection of 495 an	38.8164	-77.2282
Fairfax	Accotink Creek	ACC11	1AACO-AC11-SOS	Braddock Road - 620	38.9594	-77.20513
Fairfax	Accotink Creek	ACC14	1AACO-AC14-SOS	At Lake Accotink Park, walk down trail from main office to creek, just downstream	38.8046	-77.23248
Fairfax	Accotink Creek	ACC3	1AACO-AC3-SOS	first good riffles	38.8656	-77.271
Fairfax	Accotink Creek	ACC9	1AACO-ACC9-SOS	Ranger Road Park	38.85333	-77.24555
Fairfax	Accotink Creek	ACC2	1AACO-AC2-SOS	Site is located in Eakin Community Park, downstream from road, behind the children play area. The park is located off Prosperity Ave, between Little River Turnpike (236) and Arlington Boulevard (50).	38.8325	-77.22
Fairfax	Accotink Creek	ACC10	1AACO-AC10-SOS	Across from park near I495/ .1-.2 mi south of Rt 236 & I-495 in Annandal	38.8647	-77.2849
Fairfax	Accotink Creek	ACC15	1AACO-ACC15-SOS	Ranger Road Park upstream from foot bridge. Park is located off Ranger Road in Ci of Fairfax.	0	0
Fairfax	Accotink Creek (tributary)	ACC15	1AACO-ACC15-SOS	Off private lane, feeds pond; stretch between Holburn and Country Lane	38.79297	-77.16293
Fairfax	Backlick Run	CAM06	1ABAL-CAM06-SOS	At Wilburdale Park	38.79297	-77.16293
Fairfax	Big Rocky Run	CR10	1ABIR-CR10-SOS	Trail to stream runs between 4321 and 4323 Majestic Lane - sample near bridge. B	38.84653	-77.44853
Fairfax	Big Rocky Run	CR4	1ABIR-CR4-SOS	Rocky Run Stream Valley Park	38.8683	-77.407
Fairfax	Big Rocky Run	CR09	1ABIR-CR09-SOS	Rocky Run stream Valley Park, Greenbriar Developme	38.86825	-77.40517
Fairfax	Big Rocky Run	CR5	1ABIR-CR5-SOS	First riffle downstream from Greenbriar Park (trailhead at poc	38.8556	-77.4295
Fairfax	Bullneck Run	BULL01	1ABUN-BULL01-SOS	Site is located in Eleanor C Lawrence Park, by Walney Pond downstream of met bridge. Park is located off Walney Road, near 66 and Rte 28	38.96545	-77.21453
Fairfax	Burke Spring Branch	PIM08	1AXKS-PIM08-SOS	About 1/4 mile upstream from where BR enters the Potomac Riv	38.91365	-77.17923
Fairfax	Burke's Spring Branch	PIM06	1AFOU-PIM06-SOS	Burke's Spring Branch's confluence with Pimmit Ru	38.90877	-77.17923
Fairfax	Burke's Spring Branch	PIM06	1AFOU-PIM06-SOS	In Haycock-Longfellow Park, within 15 feet upstream and downstream of wooden bridg behind Longfellow School	38.90877	-77.17923

County	Stream name	Station ID	DEQStationNumber	Location	Latitude	Longitude
Fairfax	Burke's Spring Branch	PIM05	1AFOU-PIM05-SOS	approximately 200-500 ft. downstream of Hutchison Street, on McLean Greer common land	38.9080	-77.179410
Fairfax	Burke's Spring Branch	PIM04	1AFOU-PIM04-SOS			
Fairfax	Cinnamon Creek	DR9	1ACIN-DR9-SOS	40 yards West of wooden bridge, within 20 yards of work by Judy O'Ka	38.9475	-77.2794
Fairfax	Clark's Branch	PB1	1ACLA-PB1-SOS	Site is located in Riverbend Park, near confluence with Potomac River. Riverbend Park is off Jeffrey Road, north of Great Falls Park.	39.03	-77.25861
Fairfax	Colvin Run	DR28	1ACOV-DR28-SOS	Site is located downstream from where Wiehle Crosses over Colvin Run. North of Chestnut Grove Homes complex. 100' downstream from Bridge 16, behind Bentana Park East Town houses	38.957	-77.3334
Fairfax	Colvin Run (unnamed tributary)	DR27	1ACOV-DR27-SOS	Tributary downstream of Lake Anne behind Tall Oaks assisted living	38.96194	-77.32361
Fairfax	Colvin Run (unnamed tributary)	DR20	1ACOL*DR20-SOS			
Fairfax	Courthouse Spring Branch	DR5	1ACTS*-DR5-SOS	Site is located near intersection of Rt. 7 and Dulles Toll Road (267), where Ashgrove Lane crosses over the stream. Downstream from bridge.	38.85631	-77.16043
Fairfax	Cub Run	CR1	1ACUB-CR1-SOS	where Cub Run crosses Route 29 (Lee Highway) in Centreville. Taking stream valley trail north/upstream from Rt. 29, site is at first place trail crosses stream	38.835	-77.46528
Fairfax	Cub Run	CR6	1ACUB-CR6-SOS	Cub Run, adjacent to Bull Run/occoquan Trail, under power line	38.8011	-77.4699
Fairfax	Cub Run	CR3	1ACUB-CR3-SOS	approximately 50' North of Old Lee Bridge Road. This area is north from where Old Lee Bridge intersects Braddock Road.	38.8828	-77.4697
Fairfax	Cub Run	CR08	1ACUB-CR8-SOS	Walk upstream from where Cub Run crosses road	38.8753	-77.47235
Fairfax	Daniel's Run	ACC13	1ADAN-ACC13-SOS	Park at end of Tedrich Rd. Walk 2 minutes to stream, monitor downstream of bridge	38.8454	-77.3013
Fairfax	Dead Run	P3	1ADEA-P3-SOS	70m downstream of GW Pkwy bridge, below fall	38.9652	-77.1737
Fairfax	Dead Run	P2	1ADEA-P2-SOS	50 m downstream	38.9663	-77.1732
Fairfax	Dead Run	P1	1ADEA-P1-SOS	15-20m upstream from mouth	38.967	-77.1725
Fairfax	Difficult Run	DR1	1ADIF-DR1-SOS	Vale Rd. Bridge, North edge, several feet downstream from edge of bridge	38.90333	-77.31889
Fairfax	Difficult Run	DR25	1ADIF-DR25-SOS	Site is located in Difficult Run Stream Valley Park, across from Blenheim, downstream from DR 26. Park is located parallel to Miller Heights Road.	38.88556	-77.33111
Fairfax	Difficult Run	DR26	1ADIF-DR26-SOS	Site is located behind Gardener's home, at end of Lapham Ct	38.88528	-77.33167
Fairfax	Difficult Run	DR32	1ADIF-DR32-SOS	West Ox Road to Southfield Dr., left on Searsmont Drive, park on cul-de-sac. Follow path from common area to stream	0	0
Fairfax	Elklick Run	CR7	1AELC-CR7-SOS	Site is located on new park authority land, across the fields for about a mile. Area located near intersection of Pleasant Valley Road and Braddock Road. ADC Map 10, k5). Site is closed to the public.	38.90405	-77.37774
Fairfax	Holmes Run	CAM1	1AHOR-CAM1-SOS	100yrds north of Lee Highway, 50yrds east of Shreve Rd	38.87639	-77.21833
Fairfax	Horsepen Creek	HP01	1AHPR-HP01-SOS	trail off Lake Shore Dr. dead ends into riffle	0	0
Fairfax	Horsepen Creek Unnamed Tributary	HP02	1AHPR-HP02-SOS	just downstream of crossing with Viking Drive	0	0
Fairfax	Johnny Moore Creel	JMC1	1AJOH-JMC1-SOS	Compton Rd bridge, first riffle downstream	38.7963	-77.4095
Fairfax	Johnny Moore Creel	JMC2	1AJOH-JMC2-SOS	End of Balmoral Fore, above confluence with Bull Run, deep woods by old dam	38.7816	-77.4121
Fairfax	Johnny Moore Creek	JMC4	1AJOH-JMC4-SOS	Site is located on Martin's private land, downstream from where tributary crosses Briarcroft St in Clifton. The tributary is unmarked on maps.	38.8025	-77.40722
Fairfax	Johnny Moore Creel	JMC3	1AJOH-JMC3-SOS	Mainstem - Behind Martin House	38.80222	-77.40667

County	Stream name	Station ID	DEQStationNumber	Location	Latitude	Longitude
Fairfax	Johnny Moore Creel	JMC5	1AJOH-JMC5-SOS		38.96367	-77.3299
Fairfax	Johnny Moore Creel	JMC-B	1AJOH-JMCB-SOS	Upstream of sites JMC2 and JMC-C	0	0
Fairfax	Johnny Moore Creel	JMC-C	1AJOH-JMCC-SOS	Upstream from JMC2	0	0
Fairfax	Kingstowne Stream	DOG01	1AKTS*-DOG01-SOS	Downstream from restoration beginning - first samplable riffle off tra	0	0
Fairfax	Little Difficult Run	DR22	1ALID-DR22-SOS	West on Southfield Dr, Left on Searsmont Pl, follow path 1/4 mile to cree	38.90389	-77.375
Fairfax	Little Difficult Run	DR23	1ALID-DR23-SOS	Reston/Oakton border; p6, G10, ADC maj	38.7699	-77.23902
Fairfax	Little Difficult Run	DR32	1ALID-DR32-SOS	Site is located on community property, near intersection of Southfield Drive and We Ox Road. The site is off Searsmont Place, 1/4 mi on left downtrail.	0	0
Fairfax	Little Difficult Run	DR7	1ALID-DR7-SOS	Site is located in Little Difficult Run Stream Valley Park, at bridge 200 yards west of Fc Mill Rd. Park is located near intersection of Westwood Hills and Fox Mill Road. (Map 6 a13)	38.92951	-77.25121
Fairfax	Little Difficult Run	DR04	1ALID-DR04-SOS	in Fox Mill District Park	0	0
Fairfax	Little Pimmit Run	PIM1	1ALIO-PIM1-SOS	Site is located just south of where Claiborne Drive intersection with Kirby Road McLean.	38.97389	-77.36722
Fairfax	Long Branch	ACC4	1ALOE-AC4-SOS	2933 Fairhill Roac	38.87111	-77.24306
Fairfax	Long Branch	ACC7	1ALOE-AC7-SOS	Canterbury Woods Park, Braddock and Wakefield Chapel Road	38.81306	-77.23639
Fairfax	Mine Run	P1	1AMNR-P1-SOS	5m downstream from roac	38.9998	-77.2558
Fairfax	Mine Run	P2	1AMNR-P2-SOS	15m upstream from roac	39	-77.256
Fairfax	Mine Run	P3	1AMNR-P3-SOS	25m upstream from roac	39	-77.2563
Fairfax	Old Courthouse Spring Branch	DR5	1AOCs-DR5-SOS	Tyson's Corner, off Rt. 7/Ashgrove House Rd./Northern Neck Weston Townhomes	38.9293	-77.2508
Fairfax	Paul Spring Branch	LHC01	1APAU-LHC01-SOS	Paul Spring Pkwy just downstream (west) of Alexandria Av	38.77145	-77.19206
Fairfax	Paul Spring Branch	PSB01	1APAU-PSB01-SOS	Paul Spring Pkwy just downstream (west) of Alexandria Av	38.7471	-77.0599
Fairfax	Pimmit Run	P1	1APIM-P1-SOS	30 meters upstream Glebe Road Route 123 Bridg	38.9293	-77.1867
Fairfax	Pimmit Run	P2	1APIM-P2-SOS	50 meters upstream Glebe Road, Route 123 Bridg	38.9298	-77.1187
Fairfax	Pimmit Run	P3	1APIM-P3-SOS	80 meters upstream Glebe Road, Route 123 Bridg	38.9302	77.119
Fairfax	Pimmit Run	PIM2	1APIM-PIM2-SOS	Site is located on Main's private land, in stream valley behind 1331 Merchant Lane. Merchant Lane is near intersection of Chainbridge Road (123) and Kirby Road.	38.93556	-77.14361
Fairfax	Pimmit Run	PIM3	1APIM-PIM3-SOS	Site is located next to Kirby Park, south of Lemmon Road and north of intersection Westmoreland Street and Kirby. McLean	38.9141	-77.1794
Fairfax	Piney Branch	DR10	1APIY-DR10-SOS	Difficult Run, ADC Map#7 B9.	38.93139	77.29778
Fairfax	Piney Branch	DR20	1ACOL-D20-SOS	Located downstream from Lake Anne, at bridge 17 and Reston Unitarian Chur	38.81665	-77.22778
Fairfax	Pohick Creek	POH10	1APOH-POH10-SOS	100 yds downstream of Old Colchester Rd. Bridg	38.69805	-77.20088
Fairfax	Pohick Creek	POH09	1APOH-POH09-SOS	Just upstream from the lower Potomac Pollution Control Plant. Stream is perpendicular to Richmond Highway. Park at end of access street. Walk upstream along stream to "root" steps down to stream.	38.1009	-77.2094
Fairfax	Pohick Creek	POH6	1APOH-POH6-SOS	Pohick Creek Watershed Site #6, Gillings Rd@ intersection with Kentford C	38.76667	-77.24
Fairfax	Rox Stone Run	FSR01	1ARXR*-FSR01-SOS		0	0
Fairfax	Sandy Run	SAD	1ASAD-SOS	TRIB - Fairfax Station, VA 22036	38.73056	-77.29056
Fairfax	Sandy Run Tributary	SNDY1	1ASAD-SNDY1-SOS	Garden Club, Manor House Dr., Fairfax Station, VA 2203	38.76589	-77.17033
Fairfax	Scott's Run	SCT1	1ASCO-SCOT1-SOS	Scott's Run Nature Preserve, downstream of weat parking lot ar	38.95944	-77.20528
Fairfax	Snakeden Branch	DR15	1ASNA-DR15-SOS	Just before Snakeden empties into L. Audubor	38.92861	-77.33472
Fairfax	Snakeden Branch	DR11	1ASNA-DR11-SOS	Estimated 2.5 miles downstream from Lake Audobon Dan	38.93361	-77.3225

County	Stream name	Station ID	DEQStationNumber	Location	Latitude	Longitude
Fairfax	Snakeden Branch	DR30	1ASNA-DR30-SOS	Behind Spyglass Cove Lane, just upstream of Stuarts Bridge, Lake Audubon	38.9289	-77.3397
Fairfax	Snakeden Branch	DR29	1ASNA-DR29-SOS	Headwaters behind Hunter Woods Plaza, where path makes T (flagged)	38.93667	-77.35889
Fairfax	Snakeden Branch	DR3	1ASNA-DR3-SOS	Behind Barton Hill Road. Park at Twin Branches Road. Take steep path down, label Twin branches nature trail. (Twin Branches Road, bridge 44)	38.9338	-77.3231
Fairfax	Snakeden Branch	DR19	1ASNA-DR19-SOS	Site just before stream passes under Soapstone Drive. By USGS Gaging station	38.9299	-77.3459
Fairfax	Snakeden Branch - Tributary	DR16	1ASNA-DR16-SOS	South of Sunrise Valley Rd. and at far east end of Snakeden	38.9387	-77.362
Fairfax	Sugarland Run	SLR2	1ASUG-SLR2-SOS	Site is located in Reston, near intersection of Fairfax County Parkway and Sunset Hill	38.9592	-77.37139
Fairfax	Sugarland Run	SLR1	1ASUG-SLR1-SOS	downstream from Washington Old Dominion trail	38.97583	-77.36833
Fairfax	Sugarland Run Tributary	SLR4	1ASUG-SLR4-SOS	Runnymede Park, Herndon at Utility Crossing	38.9788	-77.3644
Fairfax	The Glade	DR17	1ATHG-DR17-SOS	Bridge 108 - off trail off Lake Newport Road, north of Baron Cameron Avenue	38.9228	-77.3454
Fairfax	Turkey Cock Run	CAM7	1ATUC-CAM7-SOS	Upstream of Soapstone Drive, access of paved trail, by bridge #5	0	0
Fairfax	Turkey Run	ACC8	1ALOE-ACC8-SOS	0.2 upstream of Wakefield Chapel parking lot	38.8252	-77.2405
Fairfax	Turkey Run	P1	1ATUY-P1-SOS	base of Switchback trail	37.966	-77.1567
Fairfax	Turkey Run	P2	1ATUY-P2-SOS	100m downstream from GW Pkwy	37.9648	-77.1567
Fairfax	Turkey Run	P3	1ATUY-P3-SOS	50m downstream from GW Pkwy	37.9638	-77.157
Fairfax	Walney Creek	CR-11	1AWLC*-1-SOS		0	0
Fairfax	Wolftrap Creek	DR6	1AWOT-DR6-SOS	Directly behind 9906 Chase Hill Court In Vienna V.	38.9593	-77.2869
Fairfax	Wolftrap Run	DR6	1ADIF-DR6-SOS	Site is located behind 9906 Chase Hill Court, Vienna V.	38.84645	-77.17461
Fairfax	Wolftrap Stream	DR12	1ADIF-DR12-SOS	at intersection of Foxstone Drive and Ridge Lane	0	0
Fauquier	Barton's Creek	16	1ABAO-16-SOS	Map 9 Section 5-D From Middleburg traffic light go 2.5 miles on Rt. 776 to a right on Logan's Mill Rd. Rt. 628. Go 6/10th of a mile to first bridge Walk upstream to first riffles.	38.93806	-77.70833
Fauquier	Bolling Branch	9	1ABOL-9-SOS	4200 Maidstone Road - stream 100 yards SW from road	38.91306	-77.89056
Fauquier	Bollings Branch	18	1ABOL-18-SOS	MAP 13 SECTION D -1, 9406 JUSTICE LANE ON RT. F-185,GROVE LANE, ABOUT 3 MILES WEST OF MARSHALL. 190 YDS FROM SHED TO 2ND BEND IN STREAM.	38.89194	-77.90472
Fauquier	Carter Run	F-1	3CAE-F1-SOS	Intersection of Routes 681 & 678, upstream from bridge	38.7245	-77.9102
Fauquier	Cromwells Run	15	1ACRM-15-SOS		38.9	-77.805
Fauquier	Cromwells Run	14	1ACRM-14-SOS	50 yards downstream of bridge at route 71	38.93142	-77.80938
Fauquier	Crooked Run	10	1ACRF-10-SOS	2256 Winchester Ridge; 50 meters downstream of driveway bridge	38.9472	-77.93806
Fauquier	Deep Run	F-15	3DPR-F15-SOS	Downstream of Rt 615 Bridge	38.4522	-77.6289
Fauquier	Fiery Run	F-4	3FIY-F4-SOS	Route 635 Fiery Run/ Hume Rd at Bridge	38.8247	-78.0483
Fauquier	Gap Run	8	1AGAR-8-SOS	Approximately 75' upstream of bridge on route 623 between the Rectortown Road and Delaplane	38.94361	-77.89556
Fauquier	Goose Creek	4	1AGOO-4-SOS	75 yards downstream of Bolling Branch, 25 yards from island, 1st riffle	38.91389	-77.89
Fauquier	Goose Creek	2	1AGOO-2-SOS	1/5 mile south of route 50 bridge	38.47861	-77.82389
Fauquier	Goose Creek	19	1AGOO-10-SOS	Loudoun Map 27 Sect J 4/5 From Middleburg go east about 4 mi to right turn onto Snickersville Pike, Rt. 734.Go 4.6 miles to right turn onto Lime Kiln Road, Rt. 733. Go 1.2 mi to site on left side of road. Walk down bank & upstream to riffles.	39.0244	-77.685
Fauquier	Goose Creek	1	1AGOO-1-SOS	3/10 mile south of route 50 bridge	38.96278	-77.83
Fauquier	Goose Creek	5	1AGOO-5-SOS	100' North of Route 17 bridge; above confluence of crooked Run	38.91361	-77.9233

County	Stream name	Station ID	DEQStationNumber	Location	Latitude	Longitude
Fauquier	Goose Creek	3	1AGOO-3-SOS	Rt. 710 bridge	38.9375	-77.8691
Fauquier	Goose Creek	11	1AGOO-11-SOS	100 yards downstream of Rectortown Road, Route 710 Bridge	38.93722	-77.87028
Fauquier	Goose Creek	13	1AGOO-13-SOS	Below Edens house on Herringdon Road, Route 70	38.89806	-77.805
Fauquier	Goose Creek (Upper)	6	1AGOO-6-SOS	50 yards downstream of route 757 bridge at Markham. Between route 55 and railroad	38.90528	-77.9925
Fauquier	Goose Creek (Upper)	7	1AGOO-7-SOS	2nd riffle below route 726 bridge	38.90528	-78.02972
Fauquier	Great Run	1	3GRT-1-SOS	St. Leonard's Farr	38.71306	-77.81889
Fauquier	Great Run (East)	F-3	3GRT-F3-SOS	Approx. 2-3 miles from Warrentonon 802 (Springs Rd) before St. Leonards Lar	38.7003	-77.8214
Fauquier	Great Run (West)	F-10	3GRT-F10-SOS	About 0.7 mi up 682 (Black Snake Ln) from intersection with Route 802, upst from bridge	38.7042	-77.8379
Fauquier	Great Run East	GRT-F1	3GRT-F1-SOS	upstream Route 802 Bridge	38.70056	-77.82139
Fauquier	Hungry Creek	17	1AHGC*-17-SOS	Loudoun Map 35 Sect C-2 About 4 miles East on Rt. 50 from Middleburg. Right on Aldie Dam Rd. Rt. 632Go 6/10th of a mile to a slanted dirt road on left.On right red tag on barbed wire fence over stone wall.Go under & walk 110 strides to stream & riffle	38.97056	-77.65528
Fauquier	Jeffries Branch	22	1AJEE-22-SOS	From Upperville go west on Rt 50 to Trappe Rd., Rt 619 on edge of town. Go 2.2 mile to Millville Rd. Rt. 743 a right turn just as road becomes gravel. Go 6/10ths of a mile to stone posts/tree line driveway on left.	39.03083	-77.87028
Fauquier	Jordan River	R-17	3JOR-R17-SOS	Downstream from 637 bridge	38.7626	-78.034
Fauquier	Little River	12	1ALIV-12-SOS	25 yards downstream from bridge at Rock Hill Mill Road	38.90773	-77.74952
Fauquier	Little River (Goose Creek)	13	1ALIV-13-SOS	Landmark School Road, upstream from bridge	38.9508	-77.7193
Fauquier	Marsh Run	F-12	3MAH-F12-SOS	On 668 (Savannah Branch Rd) upstream from bridge	38.5089	-77.7642
Fauquier	Rappahannock	F-5	3RAP-F5-SOS	Route 211 West	38.6844	-77.8378
Fauquier	Rappahannock	F-6	3RAP-F6-SOS	Route 608 Fauquier Springs	38.6492	-77.8722
Fauquier	Rappahannock Rive	C-12	3RPP-C12-SOS	Rt 651 at Fauquier/ Culpeper County line, dnst from Lakota Bridge	38.5831	-77.8753
Fauquier	Thumb Run	F-2	3THU-F2-SOS	End of thumb run road, dnst of bridge	38.7467	-77.9894
Fauquier	Thumb Run	F-14	3THU-F14-SOS	DEQ test site at Route 770 bridge off of Thumb Run road (Route 730)	38.7632	-77.9806
Floyd	Moonshine Creek	MSC1	4MSC*-1-SOS	1/4 mile upstream from Apple Ridge Farr	37.1002	-80.16
Fluvanna	Ballinger Creek	BAG01	2BAG-1-SOS	VSH 625, riffle 40 yards downstream of VDOT access road	37.85267	-78.23891
Fluvanna	Carys Creek	CYC01	2CRY-CYC01-SOS	riffle immediately upstream of VSH 15 overcrossin	37.7984	-78.2399
Fluvanna	Cunningham Creek	CXB13	2CXB-13-SOS	100 yds downstream from Rt 15 bridge at old mill	37.8526	-78.2693
Fluvanna	Cunningham Creek - Middle Fork	CNM1	2CNM-1-SOS	Route 761 Branch Road	37.8638	-78.39408
Fluvanna	Cunningham Creek - Middle Fork	Hidden Valley	2CNM-1-SOS	West side of Route 668 1/2 mile north Route 680 road crossing - upstream	37.8536	-78.3832
Fluvanna	Cunningham Creek - Middle Fork	CNM05	2CNM-2-SOS	East side of Belle Farm Road (Private Road), 1 mile south of route 619	37.8631	-78.3398
Fluvanna	Cunningham Creek - North Fork	CFK1	2CFK-1-SOS	North side route 619, 1.2 miles from Route 660	37.8808	-78.339
Fluvanna	Long Island Creek	LSD01	2LSD-LSD01-SOS	Upstream of Route 601 Crossing	37.8447	-78.2299
Fluvanna	Mechunk Creek	MCK02	2MCK-2-SOS	VSH 759, riffle 25 yds downstream of overcrossin	37.9884	-78.31386
Fluvanna	Mechunk Creek	11	2MCK-11-SOS	Just downstream of Rt 616 bridge about 300	37.93583	-78.30722
Fluvanna	Oliver Creek	OLV01	2OLV-OLV01-SOS	riffle upstream of crossing accessed by deer trail on stream left	37.9555	-78.287

County	Stream name	Station ID	DEQStationNumber	Location	Latitude	Longitude
Fluvanna	Raccoon Creek	RCN01	2RCN-RCN01-SOS	riffles immediately upstream of VSH 15 overcrossin	37.84193	-78.27293
Fluvanna	Rivanna River	RVN10	2RVN-SOS	100 yards downstream of Route 600 bridg	37.9174	-78.2971
Fluvanna	Rivanna River	RVN05	2RVN-14-SOS	100 ft downstream of Rt 6 bridge	37.76306	-78.185
Fluvanna	Rivanna River	RVN04	2RVN-12-SOS	Crossing of Rt. 15 Bridge 25 feet downstream of bridge, right bar	37.85722	-78.26639
Franklin	Blackwater River	4ABWR-01-SOS	4ABWR-01-SOS	1855 Riverbend Drive, Rocky Mount	0	0
Giles	Big Walker Creek	cold water spring	9BWC-1-SOS	Where Route 523 goes along creek, upstream of Morris' house, d.s. small tributar	37.2768	-80.6904
Giles	Sinking Creek	SNK-C	9SNK-C-SOS	Newport Town Park on Route 4	37.3035	-80.4866
Goochland	Byrd Creek	BYR1	2BYR-SOS	East side route 603 bridge, 0.5 miles north Route 6.Site 100 yards from bridg	37.7466	-78.1081
Greene	Conway River	G-5	3CON-G5-SOS	150' upst Rt 230 bridge	38.3325	-78.3981
Greene	Hayneytown Run	2HAF-01-SOS	2HAF-01-SOS		0	0
Greene	Parker Branch	PKR01	2PKR-PKR01-SOS	riffles upstream of 633 overcrossin	38.26165	-78.504
Greene	Preddy Creek	PRD01	2PRD-PRD01-SOS	Rosewood Drive at intersection of utility (gas?) crossin	38.2026	-78.3637
Greene	Rapidan River	3RAP-1-SOS	3RAP-1-SOS	Route 29 crossing - 800 ' upstream of Rt. 29 bridge	38.27837	-78.34675
Greene	Roach River	RCH01	2RCH-RCH01-SOS	rifle approximately 100 meters east of bend in farm road, where farm road leavi	38.23703	-78.49255
Greene	South River	G-4	3STH-G4-SOS	meadow and enters woods	38.2914	-78.3739
Greene	Swift Run	2SFR-02-SOS	2SFR-02-SOS	South River 619 Bridge, 50' above bridg		
Greene	White Run	G-6	3WHI-G6-SOS	Keith Road	0	0
Greene	White Run	G-6	3WHI-G6-SOS	200' downstream of bridge at large rock	38.2664	-78.3217
Greensville	Nottoway Rive	86.6	5ANTW-A-SOS	Mike Jones' house; rivers edg	36.85194	-77.57167
Henrico	Upham Brook	2UPM-03-SOS	2UPM-03-SOS	Lincoln Road	0	0
Henrico	Upham Brook	2UPM-02-SOS	2UPM-02-SOS	Byrd Mill Road	0	0
Henry	Beaver Cree	BAU1	4ABAU-1-SOS		36.69148	-79.85898
Henry	Daniel Creek	4ADEL-01-SOS	4ADEL-01-SOS	west side of bridge on Miles Road beside FC Middle School	36.7115	-79.08898
Henry	Smith River	4ASRE-2-SOS	4ASRE-2-SOS	Behind Basset Public Library	36.76313	-79.99547
Highland	Jackson River	JKS6	2JKS-6-SOS	.5 miles north of intersection Rts. 220 and 60'	38.32889	-79.63417
Lee	Straight Creek	6BSRA-1-SOS	6BSRA-1-SOS	Off US HWY 421 before turn to RTE. 606, near billboard.	36.7764	-83.0508
Lee	Wallen Creek	6BWAL-2-SOS	6BWAL-2-SOS	If coming from Sticklelyville, take RT 58 west toward Jonesville. Turn left onto Alt. 58 at the red light at Lee County Courthouse. Turn left at Grabeel's intersection in Jonesville onto 662. Turn left onto 654, then take 616 for about 4 miles. This ro	36.6327	-83.1724
Lee	Wallen Creek	WC-1	6BWAL-WC1-SOS	Route 665, 50 feet below confluence with Lone Branch and Wallen Cret	36.61483	-83.17656
Loudoun	Crooked Run	3	1ACRF-3-SOS	South of Route 727 Bridge approximately 50' downstrea	39.0914	-77.6828



County	Stream name	Station ID	DEQStationNumber	Location	Latitude	Longitude
Loudoun	Goose Creek	12	1AGOO-12-SOS	From Rt. 50 go 1.4 mi. on Crenshaw Rd. to red survey tag on right. Go to larg Sycamore tree on bank and riffles just down stream a few feet.	38.96412	-77.82944
Loudoun	Goose Creek	20	1AGOO-20-SOS	Goose Creek - Loudoun Map 28 Section- K 4 Banshee Reeks Nature Preser	39.02889	-77.60806
Loudoun	North Fork Goose Creel	7b	1ANOG-7B-SOS	Downstream old RR bridge at Villages, north side of bypass, 100' upstrea	39.135	-77.7508
Loudoun	North Fork Goose Creel	4	1ANOG-4-SOS	Approximately 300' west of route 72	39.0756	-77.6953
Loudoun	Simpson Creek	8	1ASIM*-8-SOS	West side route 719, Round Hil	39.1289	-77.7692
Madison	Beautiful Run	M-4	3BFL-M4-SOS	John Tatum Farm off Rt 620 - low water bridg	38.2731	-78.1797
Madison	Deep Run	M-6	3DPR-M6-SOS	10-20 yrds dnst og 636 bridge, right next to concrete cylinder in bar	38.4058	-78.2239
Madison	Great Run	M-5	3GRT-M5-SOS	100' dnst from Highway 15 bridge	38.3169	-78.1286
Madison	Popham Run	M-14	3POH-M14-SOS	Near Peola Mills @ Rt 603 Bridge	38.5323	-78.2365
Madison	Rapidan River	RAP	3RAP-SOS	Rt 671 Arrow Point Farm at crossing below corn fiel	38.2981	-78.1003
Madison	Rapidan River	M-3	3RAP-M3-SOS	Rapidan River at Route 662 Bridge upst from Wolfstown, 100' above bridg	38.37	-78.3647
Madison	Robinson River	M-13	3ROB-M13-SOS	Rt 636 @ Rt 211	38.40139	-78.23
Madison	Robinson River	M-12	3ROB-M12-SOS	Rt 670 at confluence with Rose River	38.47306	-78.31472
Madison	White Oak Run	M-9	3WHO-M9-SOS	1 mile north of Route 638 and Route 231; riffle downstream of big islar	38.4023	-78.2443
Maidson	Rose River	M-11	3ROE-SOS	Rt 670 at confluence with Robinson Rive	38.473	-78.3149
Montgomery	Bottom Creek	BTM2	4ABTM-2-SOS	100 ft. upstream from the bridge at the intersection of Bottom Creek Lane and Patters Drive	37.11707	-80.15918
Montgomery	Little River	9LVR-2-SOS	9LVR-2-SOS	Graysontown - downstream of low-water mill dam. 5449 Graysontown Road	37.04074	-80.5624
Montgomery	Plum Creek	1	9PLM-1-SOS	200 ft. upstream from bridge on Rt 11 heading towards Christiansbur	37.1321	-80.5275
Montgomery	Poverty Creel	PTY	9PTY-SOS	3 miles down Poverty Creek Rd off	37.23194	-80.525
Montgomery	Roanoke River, South Fork	4ARSF-2	4ARSF-2-SOS	Rt. 636 1/2 mi west of US 460	37.1999	-80.2398
Montgomery	Stroubles Creek	STE-8	9STE-8-SOS	Merrimac Road at old Blacksburg Sewage Plar	37.20778	-80.45917
Montgomery	Stroubles Creek	5	9STE-5-SOS	just off Plantation Road, next to cow pastur	37.2144	-80.4408
Montgomery	Stroubles Creek	7	9STE-7-SOS	Stroubles Creek Road (Coal Bank Hollow	37.19556	-80.47889
Montgomery	Stroubles Creek	4	9STE-3-SOS	Just before intersection of Plantation and Springfield Across from Duckpor	37.2153	-80.4387
Montgomery	Stroubles Creek	7a	9STE-7a-SOS	upstream of ford on route 61	37.1963	-80.4774
Montgomery	Stroubles Creek	1	9STE-1-SOS	Webb Branch, Webb St, Blacksburg	37.24889	-80.4125
Montgomery	Toms Creek	TOM	9TOM-SOS	Deerfield and Toms Creek Rc	37.25722	-80.44278
Montgomery	Toms Creek	TOM-1	9TOM-1-SOS	0.5 miles from Tom's Creek Road at bike pat	37.2175	-78.09694
Montgomery	Toms Creek	2	9TOM-2-SOS	Whitethorne, Kentland Farr	37.20083	-80.56528
Montgomery	Toms Creek	TOM-3	9TOM-3-SOS	Where Glade Road passes over the cree	37.23811	-80.47351
Montgomery	Tom's Creek	TOM-4	9TOM-3-SOS	Brown Farm	37.24389	80.4591
Nelson	Anderson's Creek	3	2AND-3-SOS	Confluence of Anderson's Creek and Williams Cree	37.9838	-78.8208
Nelson	Rockfish River	R3	2RKF-R3-SOS	Meander Inn and Breakfas	37.9044	-78.84694
Nelson	Rockfish River	2	2RFN-2-SOS	Rt 151 to Rt 635 - 1/2 mile on right. At driveway of Shannon Community Far	37.925	-78.825
Nelson	Rockfish River	ROC01	2RKF-ROC01-SOS	100 yard downstream from Route 714 bridge off of route 61	37.80306	-78.76056
Nelson	Rockfish, South Fork	RFS-02	2RFS-02-SOS	Meander Inn downstream from bridg	0	0
Nelson	Rockfish, South Fork	RFS-01	2RFS-01-SOS	Rt. 627 (Glenthorne Loop Rd) at Elk Hill Baptist Church upstream from bridg	0	0
Orange	Laurel Run	O-5	3LAU-05-SOS	100 yards upstream confluence with Robinson Rive	38.2642	-78.1567
Orange	Mine Run	O-2	3MIN-02-SOS	Rt 611 overpass of Mine Run at bridge (downstream or upstrean	38.3433	-71.8792
Orange	Mountain Run	O-3	3MTR-O3-SOS	Route 611 bridge crossing of Mountain Run	38.3533	-77.8939

<u>County</u>	<u>Stream name</u>	<u>Station ID</u>	<u>DEQStationNumber</u>	<u>Location</u>	<u>Latitude</u>	<u>Longitude</u>
Orange	Rapidan River	M-16	3RAP-M16-SOS		38.2983	-78.0983
Page	Hawksbill Creek	FP-06	1BHKS-FP6-SOS	off of 340 on Sandy Hill Rd, first bridge by Yate	38.70806	-78.45667
Page	Jeremy's Run	JER1	1BJER-1-SOS	Johnny's Campground, 100 yds. above where Jeremys Run enters the South Fork Shenandoah River	38.7683	-78.3933
Page	Shenandoah River, South Fork	FP-01	1BSSF-FP1-SOS	in town of Shenandoah off of 340, turn on 602 and on right	38.48167	-78.62694
Patrick	Dan River	DR-1	4ADAN-DR1-SOS	Squirrel Creek Road at bridge	36.61578	-80.45157
Patrick	Indian Creek	4AINC*-1-SOS	4AINC*-1-SOS		0	0
Patrick	Mayo River	4AMAY-1-SOS	4AMAY-1-SOS	0.5 miles upstream from Rt. 681 (Commerce Street) bridge	36.63147	80.25844
Patrick	Mill Creek, Tributary	MWT01	4MWT-01-SOS	200 yards West of the Reynolds Homestead	36.64265	-80.15057
Patrick	Poor House Creek	PHC1	4APHC*-1-SOS	0.2 Mile downstream of Poorhouse Creek Rd Bridge	36.6554	-80.2907
Patrick	Rangley Creek Tributary	4AREL-1-SOS	4AREL-1-SOS	237 Rangley Drive	36.71413	-79.95872
Patrick	Smith River (Upper)	4ASRE-3-SOS	4ASRE-3-SOS	On the Smith River, about 1/10 mile downstream from the (now concrete) bridge on Irwin Bridge Road	36.80645	-80.2018
Patrick	South Mayo Rive	SMR-1	4ASMR-1-SOS	0.5 miles upstream of the route 681 (Commerce Street) bridge	36.63147	-80.25844
Rappahannock	Battle Run	R-12	3BTL-9-SOS	30ft below Rt.729 bridge near gaging station	38.65556	-78.07444
Rappahannock	Covington River	R-9	3COV-A-SOS	30m dnst 621 bridge	38.67222	-78.15667
Rappahannock	Covington River	R-10	3COV-8-SOS	Rt 622 South - Rock Mills	38.65444	-78.13083
Rappahannock	Hughes River	1	3HUE-1-SOS	Mary Bittenger - Big Rock - Rt. 707	38.555	-78.25556
Rappahannock	Hughes River	R-2	3HUE-R2-SOS	Route 644 bridge at confluence with Hazel River	38.52361	-78.16944
Rappahannock	North Fork Thornton	R-6	3THR-R6-SOS	30ft above confluence with Piney River	38.6776	-78.2339
Rappahannock	North Fork Thornton	R-7	3THR-R7-SOS	50ft above confluence with South Fork Thornton	38.6575	-78.2156
Rappahannock	Piney River	R-8	3PIY-5-SOS	10 yrds upstream of confluence with North Fork Thornton River	38.67778	-78.23389
Rappahannock	Rush River	6	3RUS-6-SOS	at hill on Rt 211 riffle below Old Washington Road but upstream from Rt. 211	38.71306	-78.15139
Rappahannock	Rush River	1	3RUS-1-SOS	Rt. 622	38.65444	-78.13083
Rappahannock	Rush River	R-3	3RUS-005.66-SOS	Rt 211/ 522 - DEQ Monitoring Site - RUS 005.66	38.7131	-78.1511
Rappahannock	Thornton River	R-13	3THR-7-SOS	Rock Mills Rt 626 about 100' above bridge	38.65417	-78.13111
Rappahannock	Thornton River, South Fork	R-5	3THO-2-SOS	Confluence with North Fork Thornton	38.65722	-78.21611

<b>County</b>	<b>Stream name</b>	<b>Station ID</b>	<b>DEQStationNumber</b>	<b>Location</b>	<b>Latitude</b>	<b>Longitude</b>
Roanoke	Back Creek	BKC	4ABCK-SOS	behind Tom Forbe's house on Rutrough Roa	37.22677	-79.8513
Roanoke	Back Creek	BCK2	4ABCK-2-SOS	Near Confluence of Back creek and the roanoke riv	37.22582	-79.84792
Roanoke	Barnhart Creek	BHT	4ABHT-SOS	Behind track at Hidden Valley Middle Schor	37.2611	-80.03468
Roanoke	Big Laurel Creek	BLC1	4BLC-1-SOS	In front of Ed Frost's house off of Bottom Creek Rd., Bent Mtr	0	0
Roanoke	Bottom Creek	BTM	4ABTM-1-SOS	First long riffle upstream of bridge on Route 66	37.13178	-80.18053
Roanoke	Carvins Creek	CRV-2	4ACRV-2-SOS	At Brookside park at Verndale Avenue, above confluence with West Car	37.3308	-79.9502
Roanoke	Carvins Creek	CRV-1	4ACRV-1-SOS	Route 11 at Hollins Universit	37.3511	-79.9418
Roanoke	Carvins Creek, West Branch	CWB	4ACWB-SOS	Brookside Park at far end of basketball court, upstream of breached dam	37.33185	-79.9513
Roanoke	Glade Creek	4AGLA-3-SOS	4AGLA-3-SOS	Riffle at south end of large parking lot at Vinyard	37.28927	-79.89017
Roanoke	Glade Creek	4AGLA-2-SOS	4AGLA-2-SOS	Walnut Avenue and 5th Street, town of Vinton	37.2788	-79.9072
Roanoke	Glade Creek	4AGLA-SOS	4AGLA-SOS	Vinton, VA behind old William Boyd H.S	37.2667	-79.90194
Roanoke	Gum Spring Branch	GSB1	4AGSB-1-SOS	100 yards from intersection of Riverland Road and Garden City Bouleva	37.2379	-79.92637
Roanoke	Litte (Unnamed)	LTL1	4ALTL*-1-SOS	Virginia's Explore Park, upstream from Batteau sit	0	0
Roanoke	Little Back Creek	LBC	4ALBC-SOS	5502 Ridgelea Road (Route 695), Roanoke, VA 2401	37.2069	-80.10315
Roanoke	Mason Creek	MSN2	4AMSN-2-SOS	Off Kessler Mill	37.3074	-80.031
Roanoke	Mason's Creek	MSN3	4AMSN-3-SOS	At Arnold Burton Technical School Campu	37.2746	-80.03
Roanoke	Mudlick Creek	MDL	4AMDL-SOS	Garst Mill Park Greenway at For	37.2496	-79.9979
Roanoke	Mudlick Creek	MDL2	4AMDL-2-SOS	Corner of Mudlick Road and Brandon Avenue	37.26145	-80.00073
Roanoke	Murray Run	MUR	4AMUR-B-SOS	Fishburn Park; Roanoke	37.24694	-79.98028
Roanoke	Ore Branch	ORE	4AORE-SOS	Carilion Home Care Parking Lot - Wiley drive, confluence with Roanoke Riv	37.2555	-79.6173
Roanoke	Peters Creek	PTR	4APTR-SOS	Riffle in middle of Strass Park, on Westside Boulevar	37.2809	-80.0068
Roanoke	Roanoke Rive	ROA-2	4AROA-2-SOS	Virginia's Explore Park, below picnic pavilio	37.2369	-79.84468
Roanoke	Roanoke Rive	ROA-3	4AROA-3-SOS	Across from 408 West Riverside Drive	37.27908	-80.05752
Roanoke	Tinker Creek	4ATKR-SOS	4ATKR-SOS	Mason's Mill Park	37.29733	-79.9194
Roanoke	Tinker Creek	4ATKR-5-SOS	4ATKR-5-SOS	Upstream of bridge on Tinkermill Road, second riffle upstream of bridge	37.401	-79.92027
Roanoke	Tinker Creek	4ATKR-4-SOS	4ATKR-4-SOS	6915 Brookview Road	37.3456	-79.9331
Roanoke	Tinker Creek	4ATKR-1-SOS	4ATKR-1-SOS	1/8 mile below old mill, 1/2 way between high and low water bridges	37.3524	-79.9286
Roanoke	Tinker Creek	4ATKR-2-SOS	4ATKR-2-SOS	RR Bridge behind Green Acres off Route 779 - Daleville	37.4202	-79.9462
Roanoke	Wolf Creek	WLF	4AWLF-SOS	Stonebridge Park, 2nd bridge	37.288	-79.86035
Rockbridge	Brattons Run	6	2BRT-6-SOS	4 miles S of Goshen on Brattons Run Rd. - driveway west of treeline above brid	37.949	-79.5581
Rockbridge	Bratton's Run	1	2BRT-1-SOS	3.5 miles upstream from Rt. 3	37.9525	-79.55222
Rockbridge	Buffalo Creek	BLD1	2BLD-1-SOS	Zollman's Pavillior	37.72889	-79.48361
Rockbridge	Buffalo Creek	BLD2	2BLD-SOS	Buffalo Bend, narrow part of the roa	37.71167	-79.46944
Rockbridge	Calfpasture	1	2CFP-1-SOS	Just upstream of swinging bridge before confluence with Little Calfpastu	37.94944	-79.46028
Rockbridge	Hays Creek	HYS1	2HYS-1-SOS	Just upst of Rt 39 bridge	37.8981	-79.4053

County	Stream name	Station ID	DEQStationNumber	Location	Latitude	Longitude
Rockbridge	Kerrs Creek	1	2KRR-1-SOS	Rt 60 at County Rd.at Route 631 (House Drive	37.8505	-79.4914
Rockbridge	Maury River	1	2MRY-1-SOS	immed. up of E. Lexington Bridge, Jordan's Point end, Woods Creek Confluent	37.79167	-79.4275
Rockbridge	Maury River	C	2MRY-C-SOS	swinging bridge, Goshen Pass - immediately downstream calfpasture and little cal	37.95528	-79.46667
Rockbridge	Maury River	4	2MRY-B-SOS	River Road (Rt. 663 b/n Glasgow and BV	37.68333	-79.42056
Rockbridge	Maury River	2	2MRY-2-SOS	Alone Mil Road (Route 622	37.85	-79.4224
Rockbridge	Maury River	3	2MRY-3-SOS	Ben Salem Wayside - off Rt 60 between Lexington and Buena Vis	37.751	-79.391
Rockbridge	South Buffalo Creek	SBF-1	2SBF-1-SOS	4.4 miles above confluence with North Buffal	37.6991	-79.602
Rockbridge	South River	2A	2STH-2A-SOS	Just below Comstock Home	37.8694	-79.24
Rockbridge	South River	2	2STH-2-SOS	At intersection with 820 (Cornwall) just above railroad Bridg	37.805	-79.3275
Rockbridge	South River	1A	2STH-1A-SOS	1.5 miles S of Vesuvius - parallel to dumpster	37.90611	-79.19778
Rockbridge	Whistle Creek	11	2WST-11-SOS	60 West by Beatty Hollow	37.81	-79.47778
Rockbridge	Woods Creek	1	2WOS*-1-SOS	Under Rt 60 Bridge, Lexington	37.78778	-79.45722
Rockbridge	Woods Creek	4	2WOS*-4-SOS	50 yards downstream of VMI Tennis Court	37.7914	-79.4344
Rockbridge	Woods Creek	3	2WOS*-3-SOS	40' upstream of the Jordon's Point Bridg	37.79157	-79.4322
Rockbridge	Woods Creek	2	2WOD*-2-SOS	Just above confluence of Woods Creek and Sarah's Ru	37.7811	-79.4539
Rockbridge	Woods Creek	12	2WOS*-12-SOS	Between Lime Kiln Rd and Rt 60 Bridg	37.78694	-79.44833
Rockingham	Muddy Creek	MC1	1BMDD-MC1-SOS	Just below bridge at 752 at Hinton, just off 732 Coakleytown Ro	38.465	-78.9758
Rockingham	North River	NTH-C	1BNTH-C-SOS	Bridgewater, near public golf cours	38.37	-78.96361
Rockingham	South Fork of Shenandoah River	SSF-1	1BSSF-1-SOS	50' downstream of Inskeep boat landing	38.3321	-78.7442
Rockingham	Paw Paw Creek, UT	4APPU*-01-SOS	4APPU*-01-SOS	Gordon Drew's farm	36.50298	-79.94463
Rockingham, NC	Little Matrimony Creek	LTM01	4ALTM*-01-SOS	50 yards downstream of the bridge on Hutchinson Road	36.59265	-79.03833
Russell	Laurel Branch	6ALEL-1-SOS	6ALEL-1-SOS	Behind First Assembly of God Church in Dante community	36.9807	-82.302
Russell	Loop Creek	6BLOU-1-SOS	6BLOU-1-SOS	From Lebanon: Continue northbound on US highway 19, turn right onto RTE. 80, tur right onto RTE. 656, turn left onto RTE. 657	36.8991	-81.9814
Russell	Mill Creek	6BMLG-1-SOS	6BMLG-1-SOS	From Rte. 71 take a right onto Rte. 645. Continue on Rte. 645 until coming to Rte. 64 Turn Right onto Rte. 640/Long Branch Hollow Rd. Site is 1/4 mile on left just below Dickenson Farm.	36.9017	-82.1456
Russell	Thompson Creek	6BTMP-01-SOS	6BTMP-01-SOS	From Lebanon: Turn R on Cleveland Rd., turn R onto River Mountain Rd. Go approx. miles turn L onto Copper Rd. Go 3 - 4 miles to New Garden Road. Cross bridge, turn L onto John Simms Hill Rd. Creek is on the right	0	0
Scott	Copper Creek	COP1	6BCOP-1-SOS	From Gate City turn R at the courthouse onto RTE. 665 (Marville RD.) proceed appro 4 miles, turn L onto RTE. 627. Site is immediately on L.	36.6606	-82.6512
Shenandoah	Mill Creek	BS-2	1BMIL-BS2-SOS	Rt.614 bridge	38.7553	-78.6703
Shenandoah	Mill Creek	MIL	1BMIL-SOS	St. Rd. 263	38.7483	-78.6534
Shenandoah	North Fork Shenandoah	NFS4	1BNFS-4-SOS	covered bridge off Route 11 - Meems Bottor	38.72045	-78.65517
Shenandoah	North Fork Shenandoah	NFS2	1BNFS-2-SOS	500 yards south of the junction of Narrow Passage Creek and N. Fo	38.8467	-78.5283
Shenandoah	North Fork Shenandoah	NFS1	1BNFS-1-SOS	Timberville Town Park, riffle behind ball fiel	38.6356	-78.7788
Shenandoah	North Fork Shenandoah River	NFS3	1BNFS-3-SOS	Narrow Passage boat landing - between Edingburg and Woodstock, VA.	38.8449	-78.53

<u>County</u>	<u>Stream name</u>	<u>Station ID</u>	<u>DEQStationNumber</u>	<u>Location</u>	<u>Latitude</u>	<u>Longitude</u>
Shenandoah	Stony Creek	STY-1	1BSTY-1-SOS	At Route 11	38.82142	-78.56763
Shenandoah	Toms Brook	1BTMB-1-SOS	1BTMB-1-SOS	Just downstream from the bridge	38.61382	-78.44012
Smyth	Big Laurel Creek	upstream	6CBLC-1-SOS	Jefferson National Forest, Little Laurel Roa	36.6601	-80.506
Smyth	Big Laurel Creek	BL3	6CBLC-BL3-SOS	Big Laurel Creek behind Konnarock Community Center just off Route 600 a half a mi	36.3723	-81.61208
Smyth	Hall Creek		6CHAL-SOS	South of the intersection between Routes 600 and 603	36.74478	-81.79673
Smyth	Holston River, South Fork	SFH1	6CSFH-SOS	Ramblewood Farr	36.7644	-81.4888
Smyth	Hungary Mother Creel	HUN1	6CHUN-1-SOS	Appalachain Trail Crossing at Teays Road	36.8723	-81.5123
Smyth	Hutton Creek	HTO2	6CHTO-2-SOS	45 Yards from environmental education buildin	36.8482	-81.4643
Smyth	Little Laurel - Middle	Middle	6CLLM-SOS	Off Interstate 81 - travel on Route 751 to the Johnson Fan	36.6877	-81.6222
Smyth	Little Laurel Creel	upper	6CLLC-1-SOS	Jefferson National Forest route 600	36.69	-81.625
Smyth	Middle Fork Holstor	MFH1	6CMFH-1-SOS	Highway 600, Kennarock	36.76175	-81.63573
Smyth	Middle Fork South Holston	MFH2	6CMFH-2-SOS	Riverside (South Fork?)	0	0
Smyth	Nicks Creek	MFNC1	6CNIK-MFNC1-SOS	Intersection of Route 714 (Tranquility Lane) and Route 11	36.86112	-81.4325
Smyth	Nicks Creek	NIK1	6CNIK-1-SOS	About 1/10 of a mile from the Atkins exit off of I81 (turn right); site is on the right afte passing the Irby plant	36.8579	-81.4316
Smyth	Nicks Creek - East Fork	NIK-EAST	6CNIK-EAST-SOS	Jefferson National Fores	36.8363	-81.4016
Smyth	Nicks Creek - Upper	NIK-UPPER	6CNIK-UPPER-SOS	Jefferson National Forest, East Fork Nicks Creek Road	36.8314	-81.4158
Smyth	South Fork Holston	6CSFH-3-SOS	6CSFH-3-SOS	Jefferson National Forest off Nicks Creek Road, approx 2 miles	36.76174	-81.63435
Smyth	South Fork Holston River	SFH	6CSFH-SOS	Upstream from Riverside Community Center.	36.7614	-81.6337
Smyth	South Fork Holston Rive	1	6CSFH-1-SOS	150 yrds downstream of Riverside Community Center above confluence with Park Branch	36.7605	-81.6316
Smyth	South Fork Holston Rive	2	6CSFH-2-SOS	upst from bridge on Red Stone Rc	36.7615	-81.6342
Smyth	Walker/Wassum	WWS-1	6BWWS*-1-SOS	Immediately downstream of confluence with parker branc	36.83467	-81.59707
Smyth	Wolf Creek	WOL	6CWOL-SOS	Below route 645 bridge; 0.1 mile below confluence of Walker and Wassum Creeks; 0. miles before creek joins Middle Fork Holston.	36.687	-81.9889
Spotsylvania	Massaponax Creel	6	3MAP-6-SOS	0.15 miles upstream of Route 794 and Route 670 Intersectic	38.23528	-77.52583
Spotsylvania	Massaponax Creel	11	3MAP-11-SOS	East of Leavells Rc	38.22278	-77.45194
Spotsylvania	Massaponax Creel	2.5	3MAP-2.5-SOS	South of route 17	38.25778	-77.55639
Spotsylvania	Massaponax Creel	10	3MAP-10-SOS	Behind Deerskin Dr	38.23889	-77.47583
Spotsylvania	Massaponax Creel	12	3MAP-12-SOS	Lee's Hill Golf Course - Power line crossin	38.23556	-77.43833
Spotsylvania	Pigeon Run	PGN1	8PGN-1-SOS	East of Rt 608 crossing	38.1333	-77.8056
Stafford	Alcoth Run	ALC3	3ALC-3-SOS	Pigeon Run by Old Goldmine interpretive site in Lake Anna State Pa	38.43081	-77.6286
Stafford	Alcotti Run	2	3ALC-2-SOS	Upstream of the Rt 17 road crossin	38.458	-77.6
Stafford	Alcotti Run	1	3ALC-1-SOS	50 yards north of Spotted Tavern Road Crossin	38.4308	-77.6286
Stafford	Claiborn	2	3CLB-2-SOS	upstream of Route 17 road crossin	38.35014	-77.45692
Stafford	Claiborne Run	1	3CLB-1-SOS	Layhill and Rt. 1 intersector	38.3091	-77.4461
Stafford	England Run	ENG-1	3ENG-1-SOS	North of Route 3 running between the railroad tracks and Cool Spring Ro	38.3311	-77.5074
				Forest behind England Run Lan		

County	Stream name	Station ID	DEQStationNumber	Location	Latitude	Longitude
Stafford	Falls Run	1	3FAL-1-SOS	downstream of Washington Street in Falmout	38.3226	-77.4711
Stafford	Falls Run	2	3FAL-2-SOS	Behind Fredricksburg Auto Action, just upstream of I-95	38.3483	-77.4855
Stafford	Horse Pen Run	1	3HOR-1-SOS	Just downstream of Holly Road Crossing	38.535	-77.5844
Stafford	Horse Pen Run	2	3HOR-2-SOS	Just west of Shirley Lee Court, follow trail at end of court to the stream	38.375	-77.5733
Stafford	Little Falls	LIA1	3LIA-1-SOS	upstream of Route 3 between Pierros Place and Forest Lane	38.2683	-77.418
Stafford	Little Falls Run	2	3LIA-2-SOS	Near the Route 606 Crossing	38.3015	-77.4162
Stafford	Muddy Creek	1	3MDY*-1-SOS	Downstream of Chapel Green Road Crossing	38.2833	-77.3409
Stafford	Richland Run	1	3RIR*-1-SOS	off trail west of Rappahannock Drive	38.3873	-77.6183
Stafford	Rocky Pen Run	RPR-1	3RPR-1-SOS	Just downstream of Rocky Run Road Crossing	38.3428	-77.5488
Stafford	Unnamed Tributary Rappahannock	UTR-1	3UTR-1-SOS	South of Route 752 on a small tributary which enters the river approximately 3/5 mile below confluence with Rapidan	38.36722	-77.60194
Stafford	White Oak	2	3WHT-2-SOS	downstream of route 218 crossing	38.3031	-77.3899
Stafford	White Oak Run	M1	3WHO-M1-SOS	East of Hollywood Farm Rd. crossing	38.26317	-77.35067
Tazewell	Mudlick Creek	MDL1	4AMD1-1-SOS	Doran, VA Route 460 at Grants Supermarket. At small bridge leaving parking lot.	37.09292	-81.83452
Tazewell	North Fork Clinch	NCL1	6BNCL-1-SOS	Route 460, just before 1st Tazewell Exit, behind Ramey's and Shell Happy Mill	37.15117	-81.48097
Warren	Cedar Creek	Cedar-1	1BCDR-1-SOS	Bowman's Mill Road (Route 611) at the Bridge at the Warren Co. Shenandoah County Line.	38.9909	-78.3282
Warren	Crooked Run	CKD1	1BCKD-1-SOS	Cabin Court Off Route 522 near Riverton, VA	38.95562	-78.1978
Warren	Gooney Creek	GNV-1	1BGNY-1-SOS	Gooney Creek Campground	38.8681	-78.2503
Warren	Happy Creek	2	1BHPY-2-SOS	Slightly above Intersection of Commerce St and Kriser Rd in Front Roy	38.9052	-78.1856
Warren	Happy Creek	1	1BHPY-1-SOS	Town of Front Royal - Recreation Center	38.9167	-78.1872
Warren	Manassas Run	MAN1	1BMAN-1-SOS	Intersection of I-66 and Happy Creek Road	38.9375	-78.1297
Warren	Passage Creek	1	1BPSG-1-SOS	downstream of bridge at fish hatchery	38.9511	-78.294
Washington	Beaver Dam Creek	1	6CBVD-1-SOS	Damascus Town Park, 150 yards upstream of VA Creeper Bridge	36.63389	-81.79111
Washington	Byers Creek	MFBC1	6CBYS-MFBC1-SOS	Ramblewood Drive adjacent to Ramblewood Farm 100 yards downstream of US 11 on Greenway Creek SW of Meadowview in Washington County	36.7396	-81.80013
Washington	Greenway Creek	GRN1	6CGRN-1-SOS	Washington County	36.7366	-81.876
Washington	Hall Creek	MFHC1	6CHAL-MFHC-1-SOS	Brack Slate's Horse Farm at the end of Mont Heritage Drive	36.7477	-81.79095
Washington	Hutton Creek	HTO1	6CHTO-SOS	Rick Fore Property off Route 60	36.79889	-81.74938
Washington	Lone Branch	LB-1	6BLON-LB1-SOS	Route 665, above confluence with Wallen Creek	36.61543	-83.17656
Washington	South Fork Holston River	6CSFH-03-SOS	6CSFH-03-SOS	At Old Alvarado Station, beside the Creeper Trail	0	0
Washington	Tattle Branch	MFTB1	6CTAT-MFTB1-SOS	Tattle Branch across from the quarry on Ramblewood Road	36.7477	-81.79095
Washington	Toole Creek	NFTC	6CTOO-NFTC-SOS	Toole Creek behind White's Mill, about 15 Yards Downstream of Mill	36.76888	-81.98787
Washington	Whitetop Laurel	downstream	6CWLC-DS-SOS	Jefferson National Forest, Route 728	0	0
Washington	Whitetop Laurel Creek	WLC1	6CWLC-WLC1-SOS	Virginia Creeper Trail, 30 yards upstream of bridge #2	36.6387	-87.7335
Washington	Whitetop Laurel Creek	WLC2	6CWLC-WLC2-SOS	Caboose Park, 200ft upstream from Trestle, Damascus VA	36.63667	-81.79194
Washington	Wolf Creek	Bio-1	6CWOL-BIO1-SOS	Above Bristol Virginia Utility Board Reservoir	0	0
Washington	Wolf Creek	Bio-2	6CWOL-BIO2-SOS	Below Bristol Virginia Utility Board Reservoir	0	0
Wise	Clear Creek	CRC1	6BCRC-SOS	Clear Creek Park	36.93889	-81.5947
Wise	Lick Creek	6BLIK-1-SOS	6BLIK-1-SOS	From St. Paul: Turn R onto RTE. 63, travel approximately 2 1/2 miles, turn R onto RTE 628. Site is on the R side of the road.	36.907	-82.2992

<u>County</u>	<u>Stream name</u>	<u>Station ID</u>	<u>DEQStationNumber</u>	<u>Location</u>	<u>Latitude</u>	<u>Longitude</u>
Wise	Pound River	PNR1	6APNR-1-SOS		37.15497	-82.57012
Wise	South Fork Powell	6BPLL-1-SOS	6BPLL-1-SOS	From Big Stone Gap, Travel past library on Wood Avenue. There is a car wash on the left. Park here, site is over the hill	36.8604	-82.7888
Wise	South Fork Powell River	6BPLL-02-SOS	6BPLL-02-SOS	1/4 mile east of intersection of river road and Tate Spring's road	0	0
Wise	South Fork Powell River	6BPLL-03-SOS	6BPLL-03-SOS	Across ALT. 58 from Frog Level Park	36.859	-82.7853